

A person is silhouetted against a vast, starry night sky. The Milky Way galaxy is visible, stretching across the frame from the bottom left towards the top right. The sky is filled with numerous stars, and the overall color palette is dominated by deep blues, purples, and blacks. A vertical dashed line is visible on the left side of the image.

DN2K
DATA INTO KNOWLEDGE

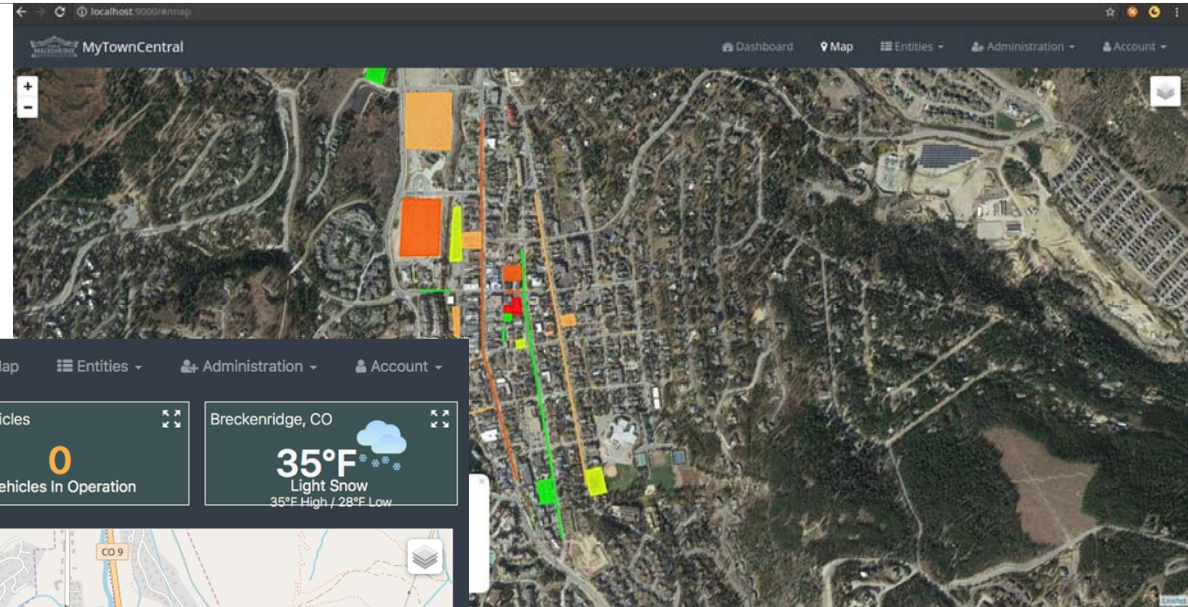
“Turning **data** into **knowledge** drives proactive and predictive decision making. Being proactive, based on data-driven analytics is critical to innovation and growth.”

DN2K Team

DN2K
DATA INTO KNOWLEDGE



Dashboard and Map Views



The dashboard provides a comprehensive overview of city operations. It features several key widgets:

- Today's Events:** 1 Event
- Parking % Capacity:** 67% Total
- Traffic:** 1 Traffic Alert
- City Vehicles:** 0 Vehicles In Operation
- Weather:** Breckenridge, CO, 35°F, Light Snow, 35°F High / 28°F Low

The dashboard also includes a **LIVE CAMERAS** section with four feeds:

- Broken Lance Dr
- River Park Dr/Southside Dr
- Base of Peak 8
- Top of Sprinameier

A detailed map view shows Breckenridge with various street names (e.g., Huron Road, Washington Road, French Gulch Road) and green location markers. The map is powered by Leaflet and OpenStreetMap (OSM).

© DN2K 2017

MYTOWNCENTRAL: User Profile: Transit Operator Dashboard: Transit Routes, Weather, Parking, Conditions, RSS Feeds

MyTownCentral

Dashboard
Map
Entities
Administration
Account

Today's Events

1

Event

Parking % Capacity

54%

Total

Traffic

4

Traffic Alerts

City Vehicles

74

Vehicles In Operation

Breckenridge, CO

35°F

Light Snow

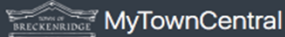
35°F High / 28°F Low

TRANSIT

Route	Status
Yellow_A_Summer_2017	Not Running
Black_C_2017_Summer	On-Time
Purple_A_2017_Summer	On-Time
Purple_B_2017_Summer	On-Time
Brown_B_2017_Summer	On-Time
Main Street Trolley_2017_Summer	On-Time

© DN2K 2017

MYTOWNCENTRAL: User Profile: Transit Operator Dashboard: Traffic Incidents, Weather, Parking, Conditions, RSS



Dashboard
Map
Entities
Administration
Account

Today's Events

1

Event

Parking % Capacity

54%

Total

Traffic

4

Traffic Alerts

City Vehicles

72

Vehicles In Operation

Breckenridge, CO

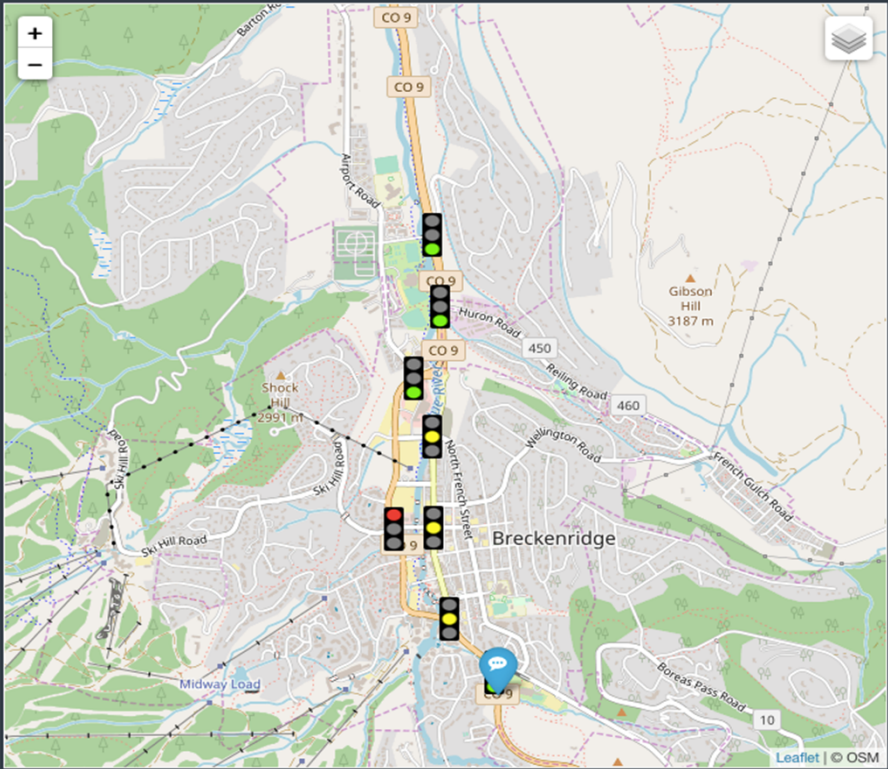
35°F


Light Snow
35°F High / 28°F Low

TRAFFIC


Location

- Breckenridge MM 86 ⚠️
- North of Alma MM 73 ⚠️
- Loveland Pass MM 217 ⚠️
- EJT Blank Out Sign MM 215 ⚠️
- EJT Full Color Sign MM 215
- Straight Creek MM 210
- Silverthorne Entrance Ramp MM 206
- Silverthorne MM 204
- Frisco MM 201







Cameras




Engineer




Facilities




Fleet



Streets



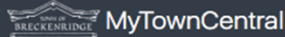
Transit



Water

© DN2K 2017

MYTOWNCENTRAL: User Profile: Transit Operator Dashboard: Weather Warnings



Dashboard
Map
Entities
Administration
Account

Today's Events

1

Event

Parking % Capacity

54%

Total

Traffic

4


Traffic Alerts

City Vehicles

71

Vehicles In Operation


Breckenridge, CO




35°F

Light Snow


35°F High / 28°F Low




Cameras




Engineer




Facilities




Fleet



Streets




Transit



Water

WEATHER - BRECKENRIDGE, CO



35°F

Light Snow








Monday
10/02/2017 @ 5:34PM

Today's High: 35°F
Today's Low: 28°F
Humidity: 86%
Pressure: 1016 hPa
Wind: S@31mph

❄️ Snowfall:

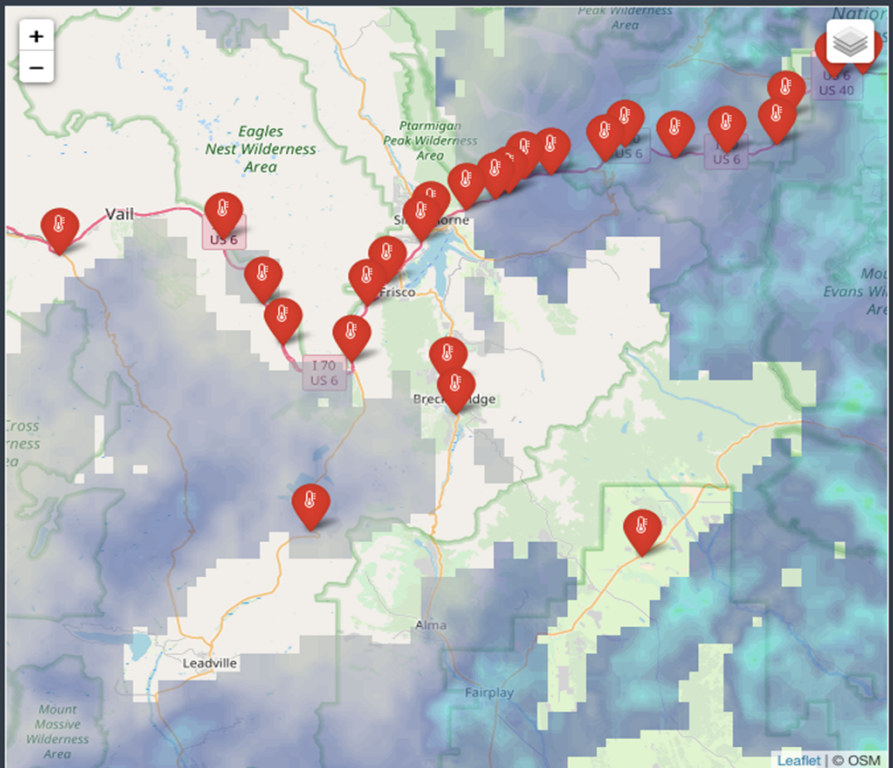
Last 24 hrs: 4"
Overnight: 2"
Last 48 hrs: 6"
Last 7 days: 8"

7-DAY FORECAST

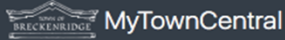
TUE	WED	THU	FRI	SAT	SUN	MON
						
51°F 24°F	55°F 32°F	56°F 41°F	60°F 25°F	56°F 42°F	44°F 26°F	32°F 24°F

7-DAY SNOWFALL

TUE	WED	THU	FRI	SAT	SUN	MON
2 - 3"	1 - 2"	0 - 1"	2 - 3"	1 - 2"	1 - 2"	1 - 2"



MYTOWNCENTRAL: User Profile: Transit Operator Dashboard: Fleet Management



Dashboard
Map
Entities
Administration
Account

Today's Events

1

Event

Parking % Capacity

54%

Total

Traffic

4


Traffic Alerts

City Vehicles

71


Vehicles In Operation


Breckenridge, CO





35°F


Light Snow
35°F High / 28°F Low



Cameras



Engineer


Facilities


Fleet

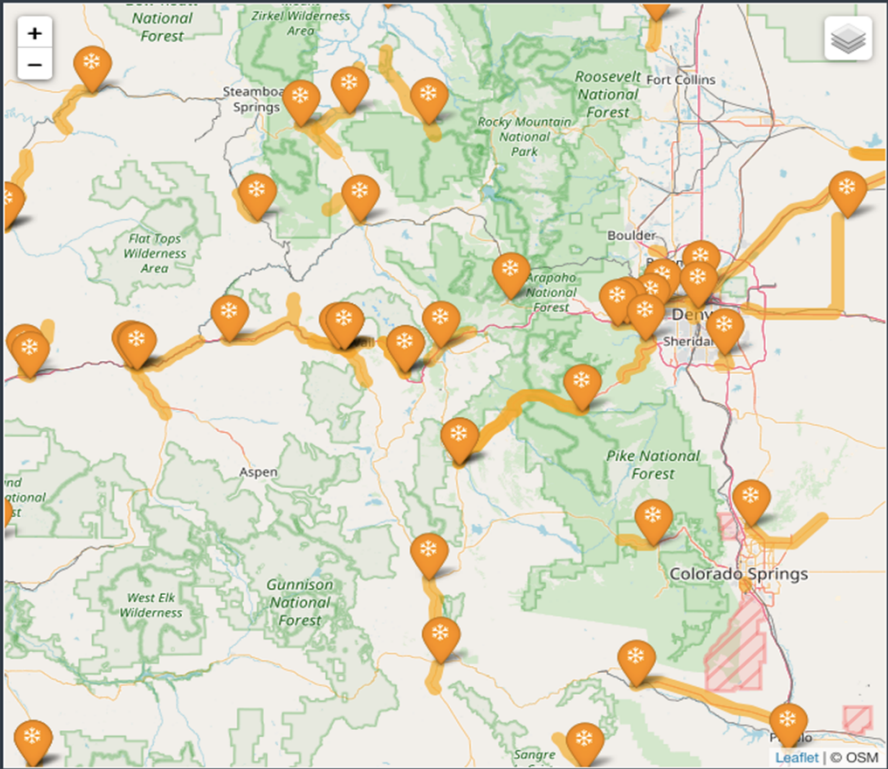

Streets


Transit


Water

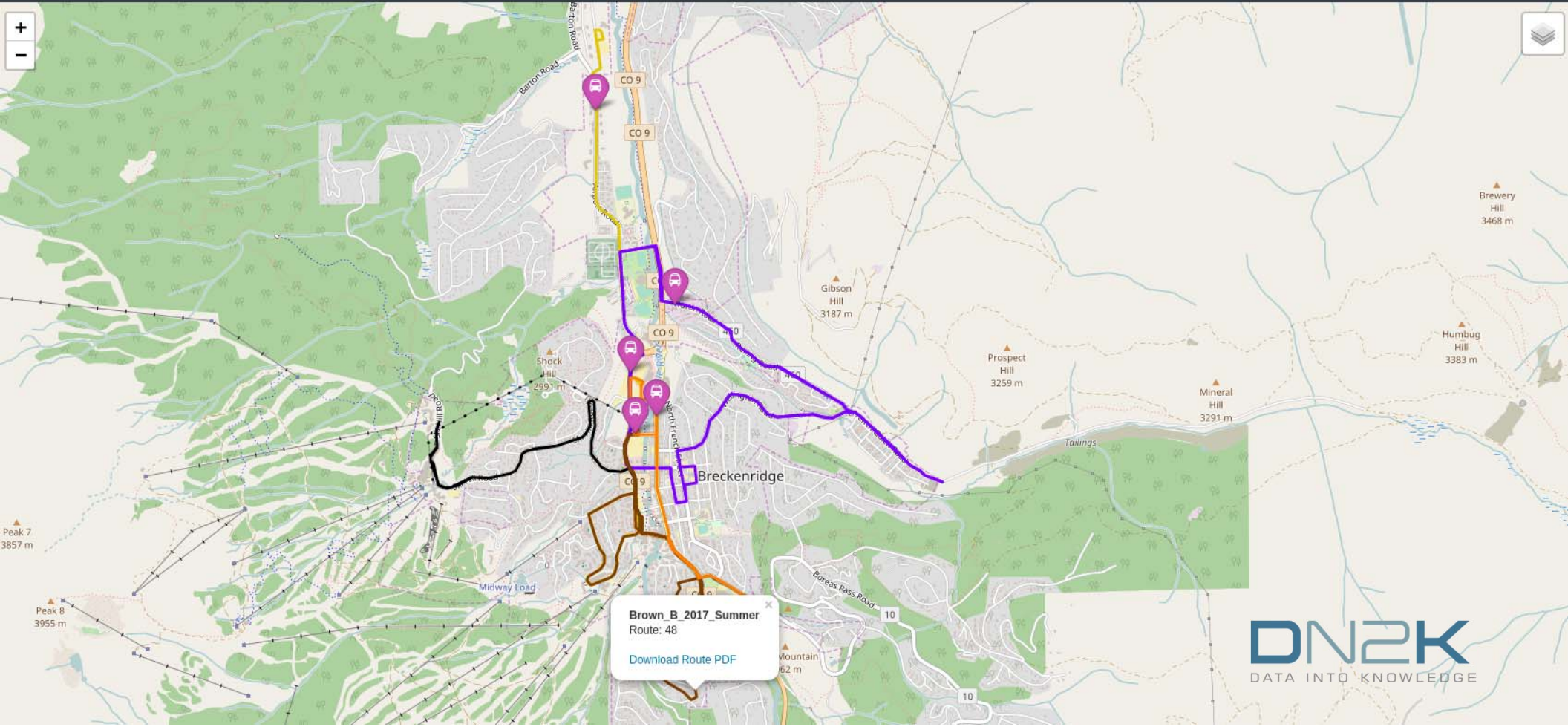
CITY VEHICLES

6624	2430 E Victory Way, Craig, CO 81625	SSE
6640	199 W Amache Rd, Granada, CO 81041	NNE
6649	US-24 E, Glenwood Springs, CO 81601	SE
6681	41458 US-6, Avon, CO 81620	NWW
6684	4884 W Highway 24, Divide, CO 80814	NEE
6692	90 Greenhorn Dr, Pueblo, CO 81004	SSW
6698	E Market St, Meeker, CO 81641	SE
6727	17310 2nd St, Log Lane Village, CO 80705	NWW
6751	1125 Sherman St, Ridgway, CO 81432	SEE
6791	Main St, Fairplay, CO 80440	NNE
6806	US-40, Idaho Springs, CO 80452	SW
6812	10674 US-6, Gypsum, CO 81637	W

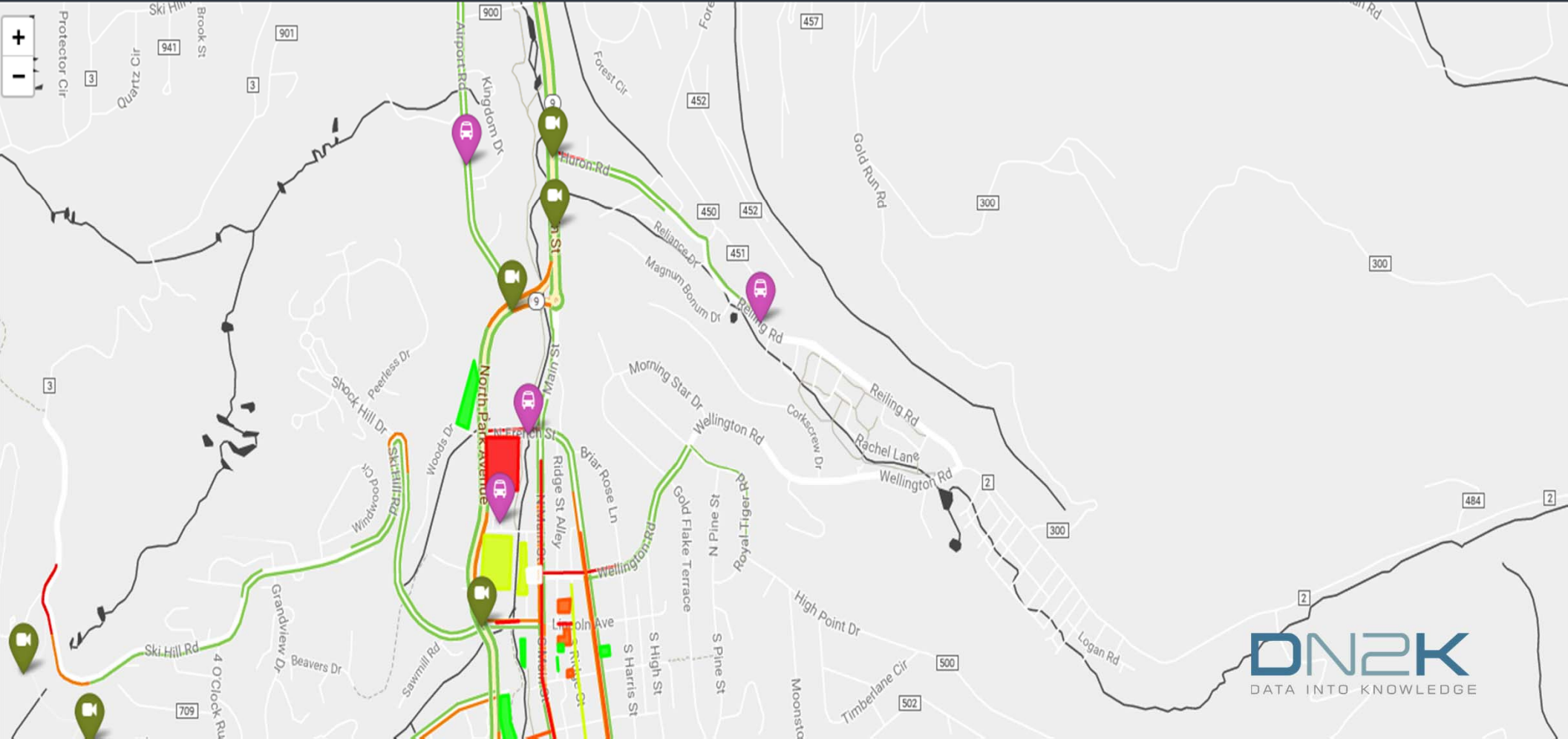


© DN2K 2017

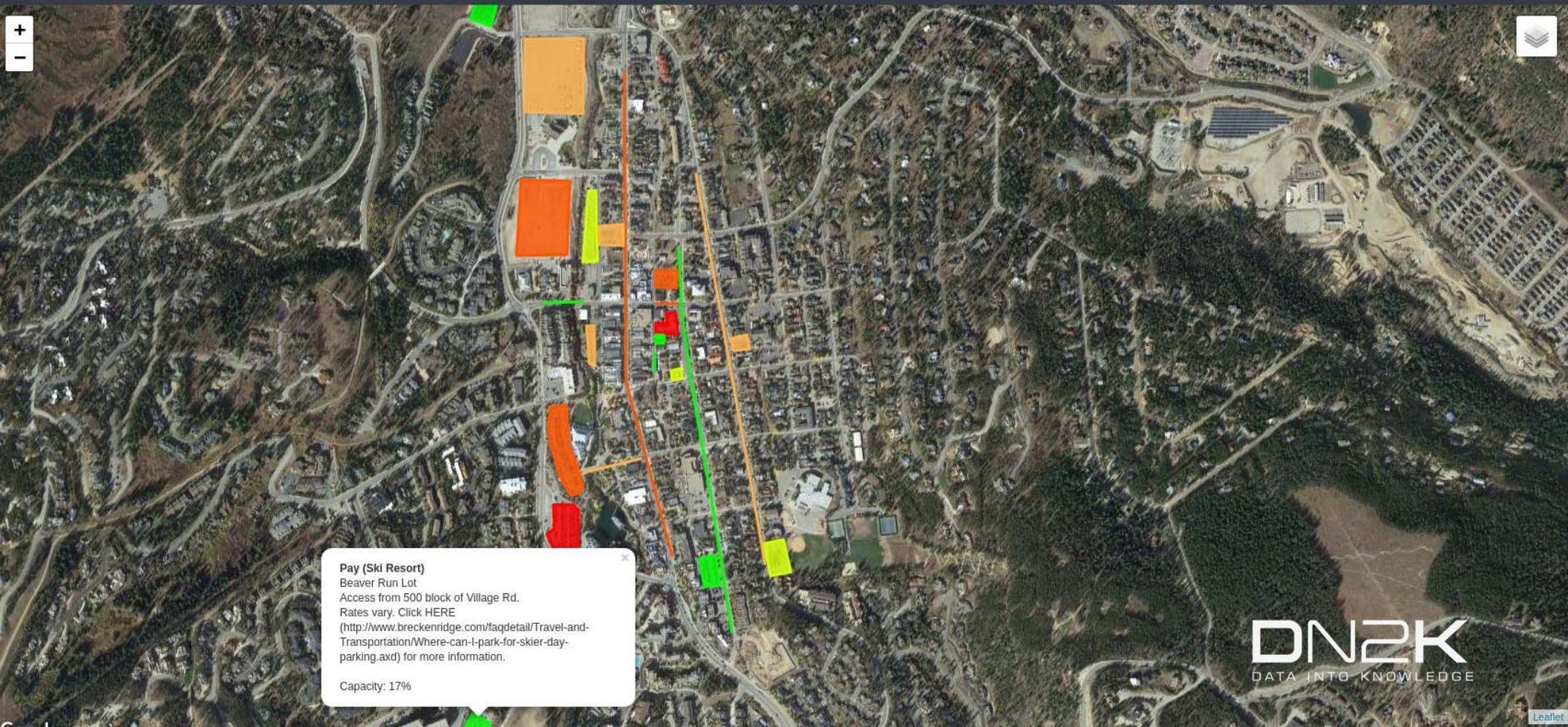
MYTOWNCENTRAL : Integrated Real Time Ride Systems; Bus Routes and Information



MYTOWNCENTRAL : Traffic, Video, Transit & Parking Overlays

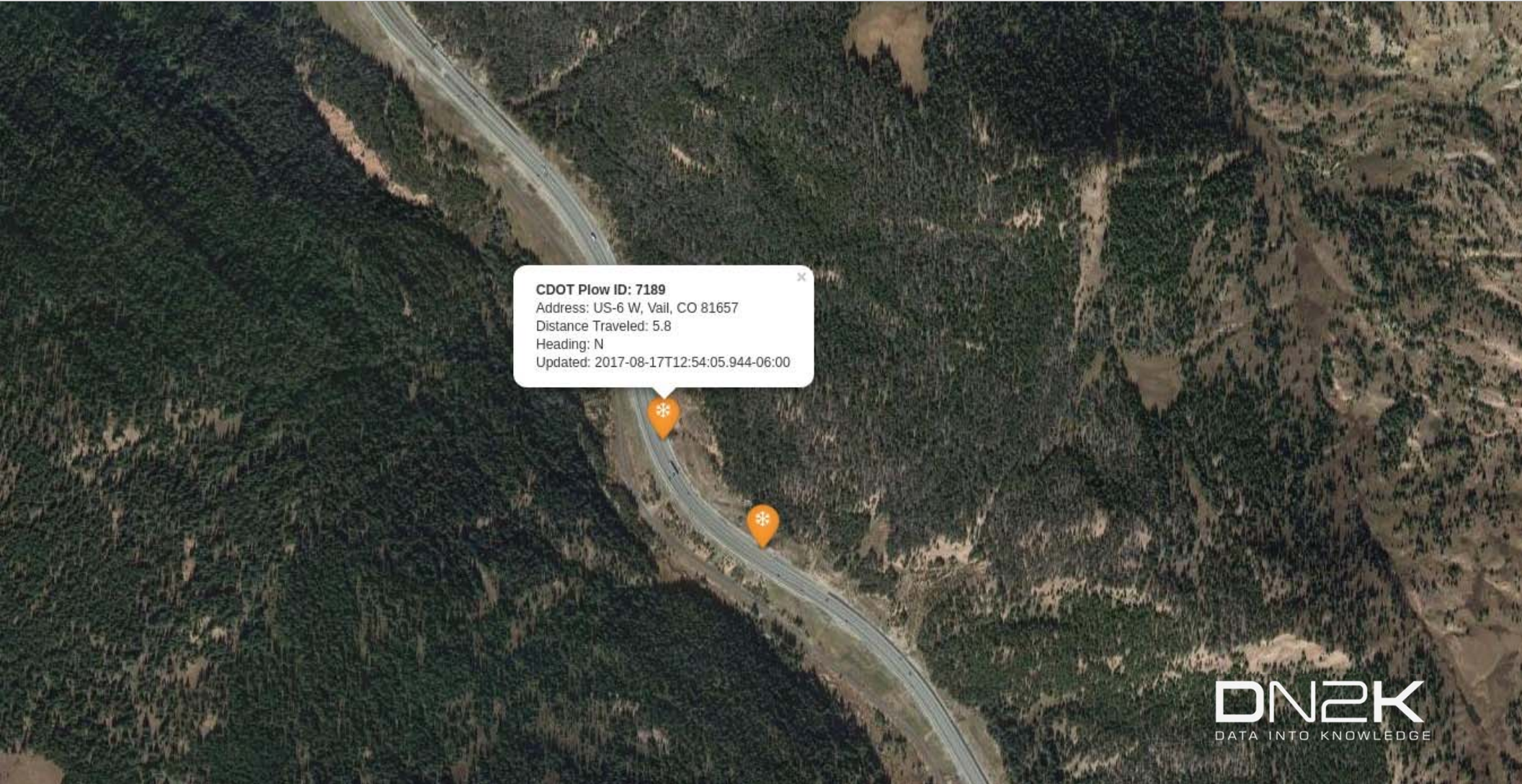


MYTOWNCENTRAL : Real Time Parking Capacity



Pay (Ski Resort)
Beaver Run Lot
Access from 500 block of Village Rd.
Rates vary. Click [HERE](http://www.breckenridge.com/faqdetail/Travel-and-Transportation/Where-can-I-park-for-skier-day-parking.axd)
(<http://www.breckenridge.com/faqdetail/Travel-and-Transportation/Where-can-I-park-for-skier-day-parking.axd>) for more information.
Capacity: 17%

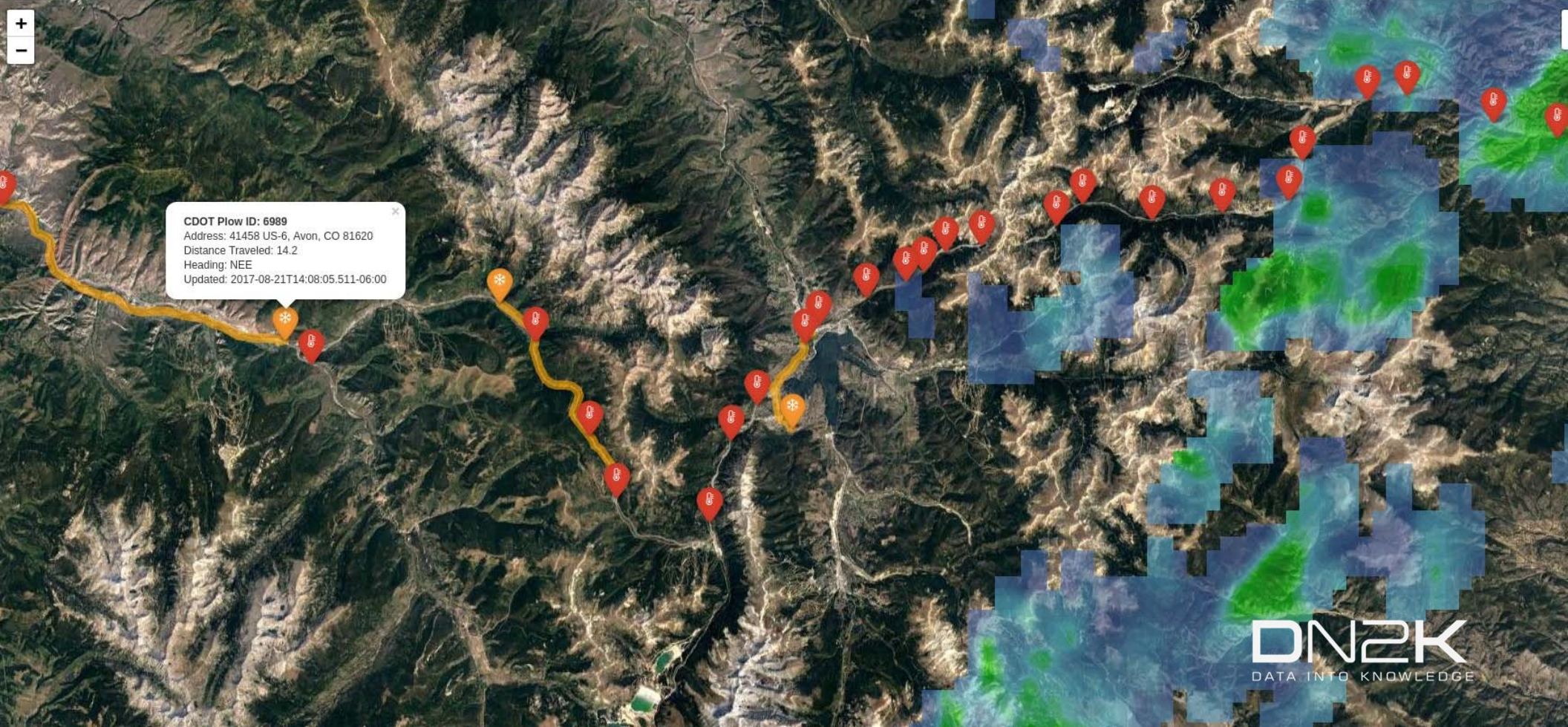
MYTOWNCENTRAL : Real Time Snow Plow Tracking/Location (CDOT)



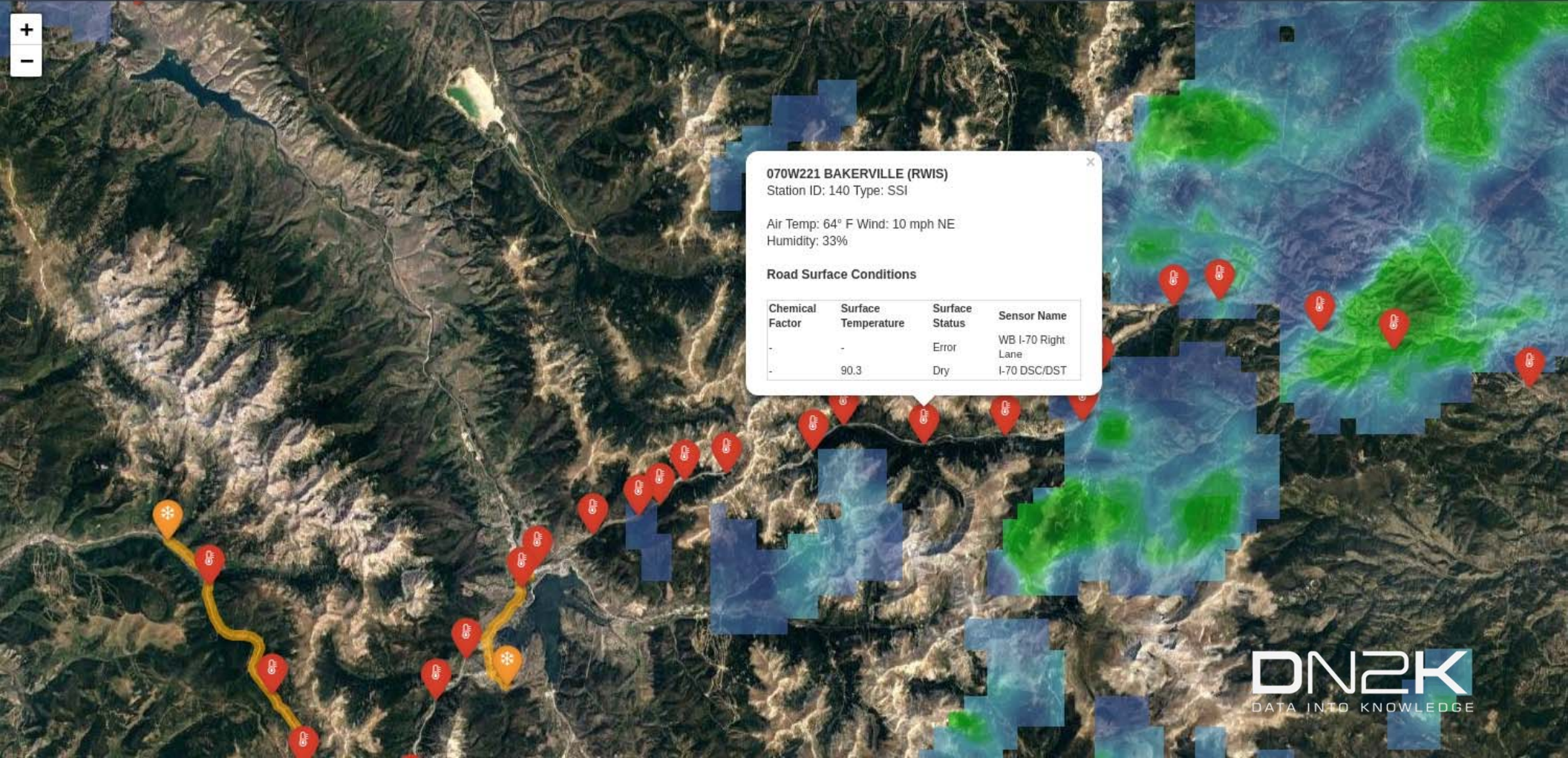
CDOT Plow ID: 7189
Address: US-6 W, Vail, CO 81657
Distance Traveled: 5.8
Heading: N
Updated: 2017-08-17T12:54:05.944-06:00

MYTOWNCENTRAL : CDOT Real Time Weather Station Layer and CDOT Snow Plow Bread Crumbs

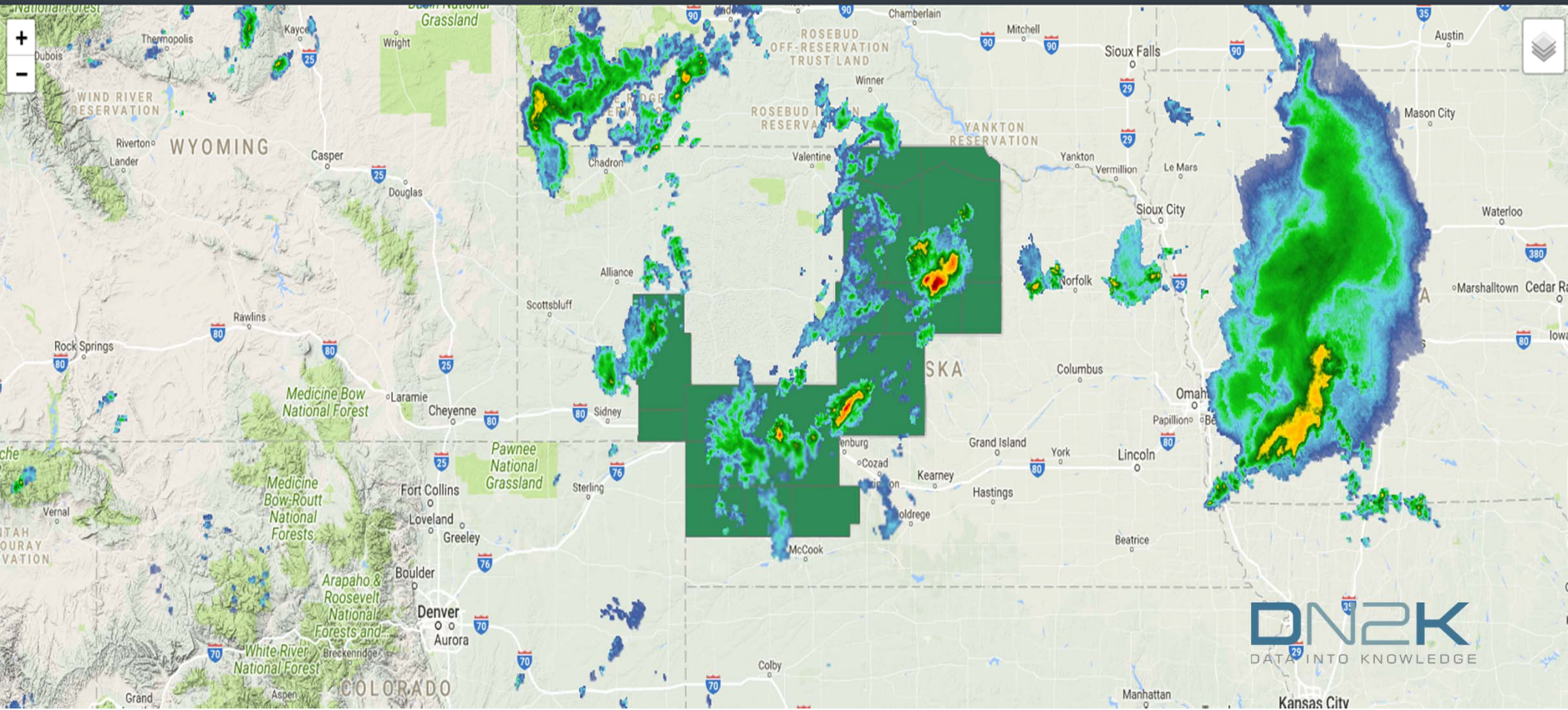
localhost:9000/#/map



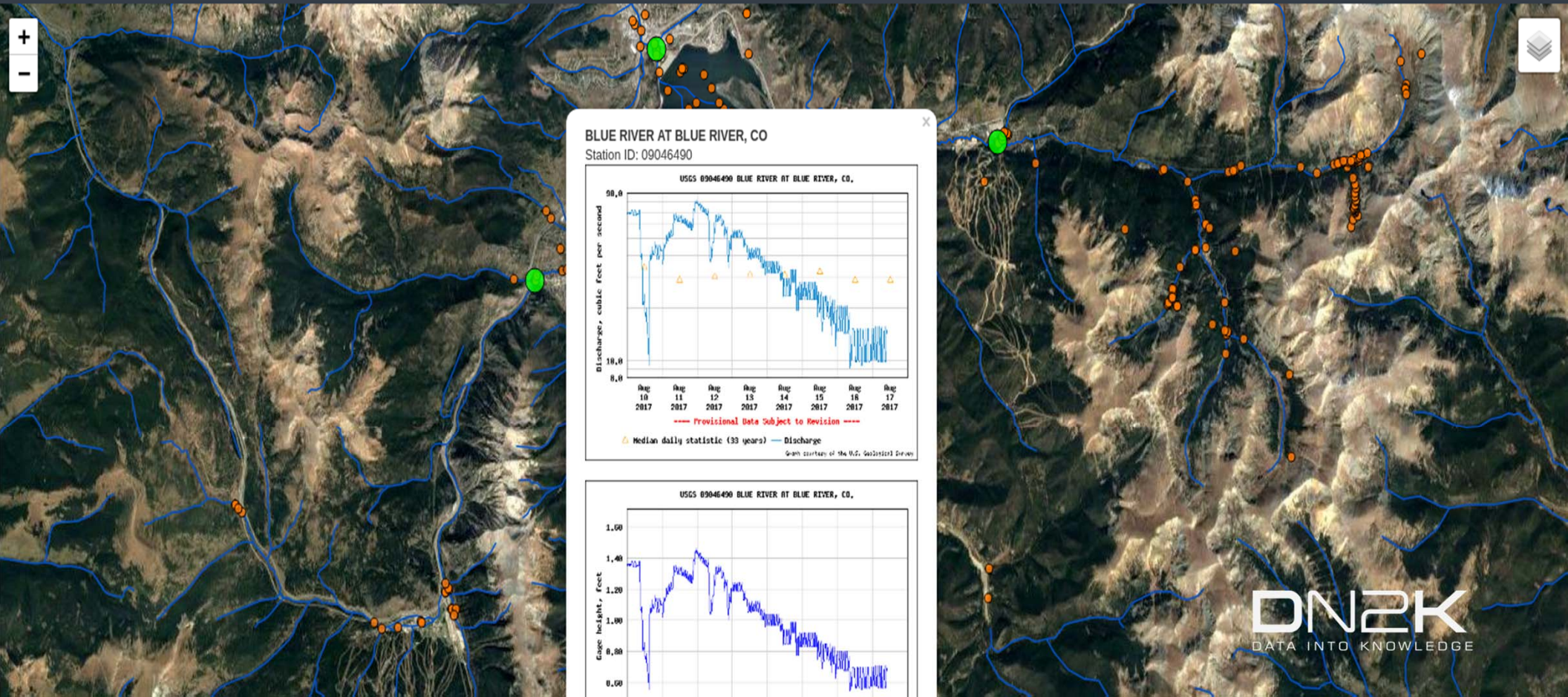
MYTOWNCENTRAL : Road Surface Conditions and Temperature Data



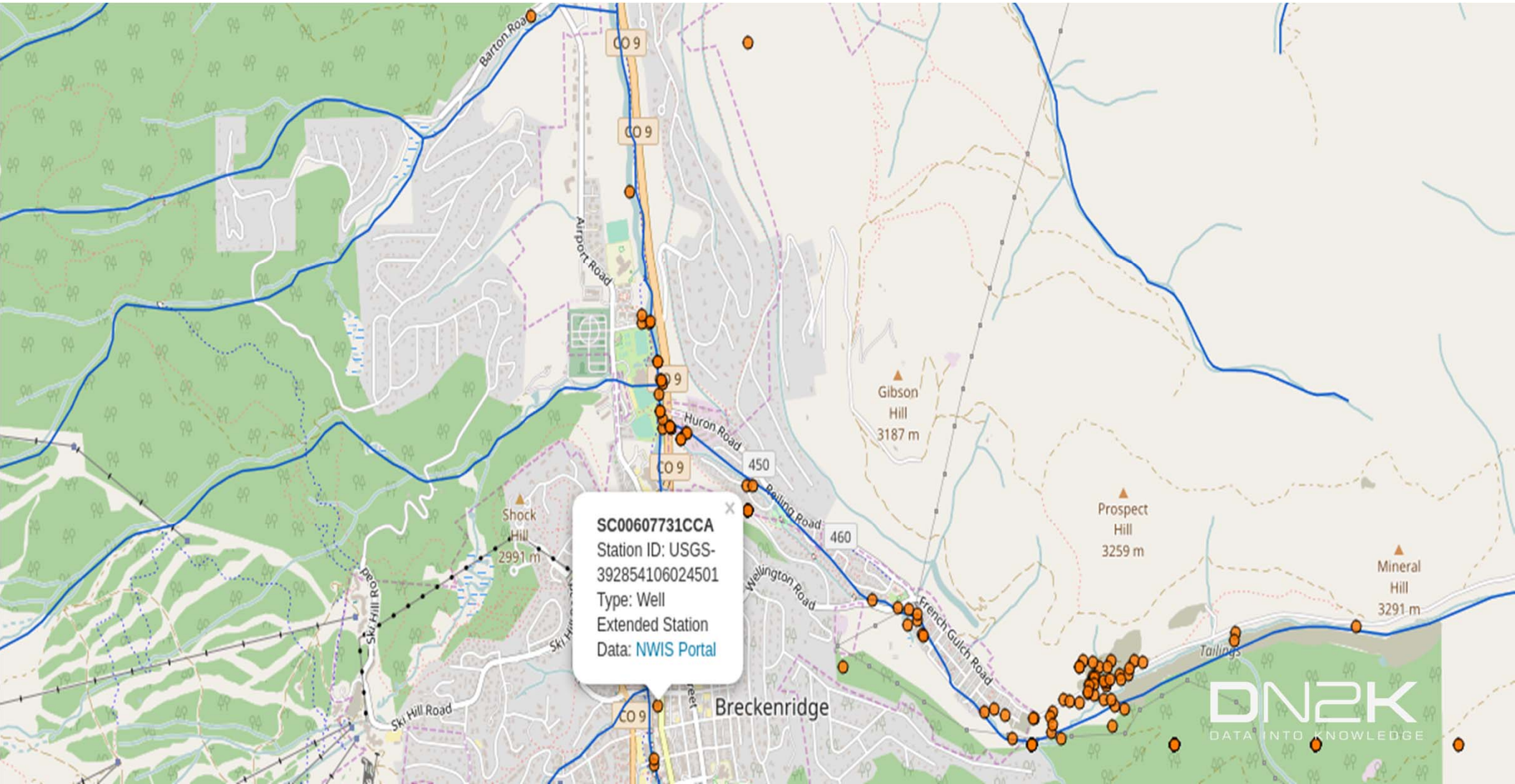
MYTOWNCENTRAL : Live NOAA NowCast Weather Layers; Radar, Watches, Warnings



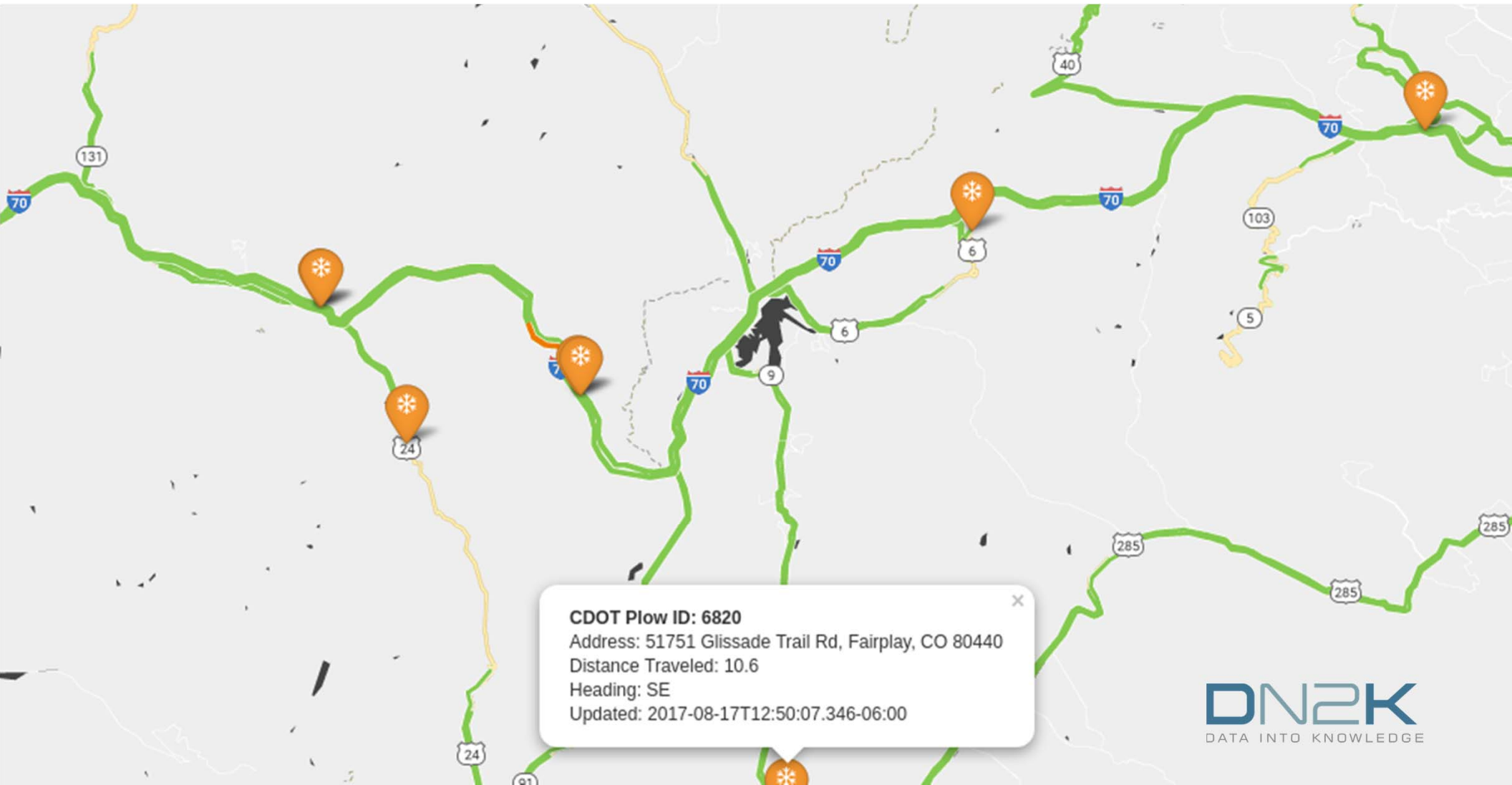
MYTOWNCENTRAL : Water Monitoring Layer: with Real Time Stream Flow and Height Graph (USGS)



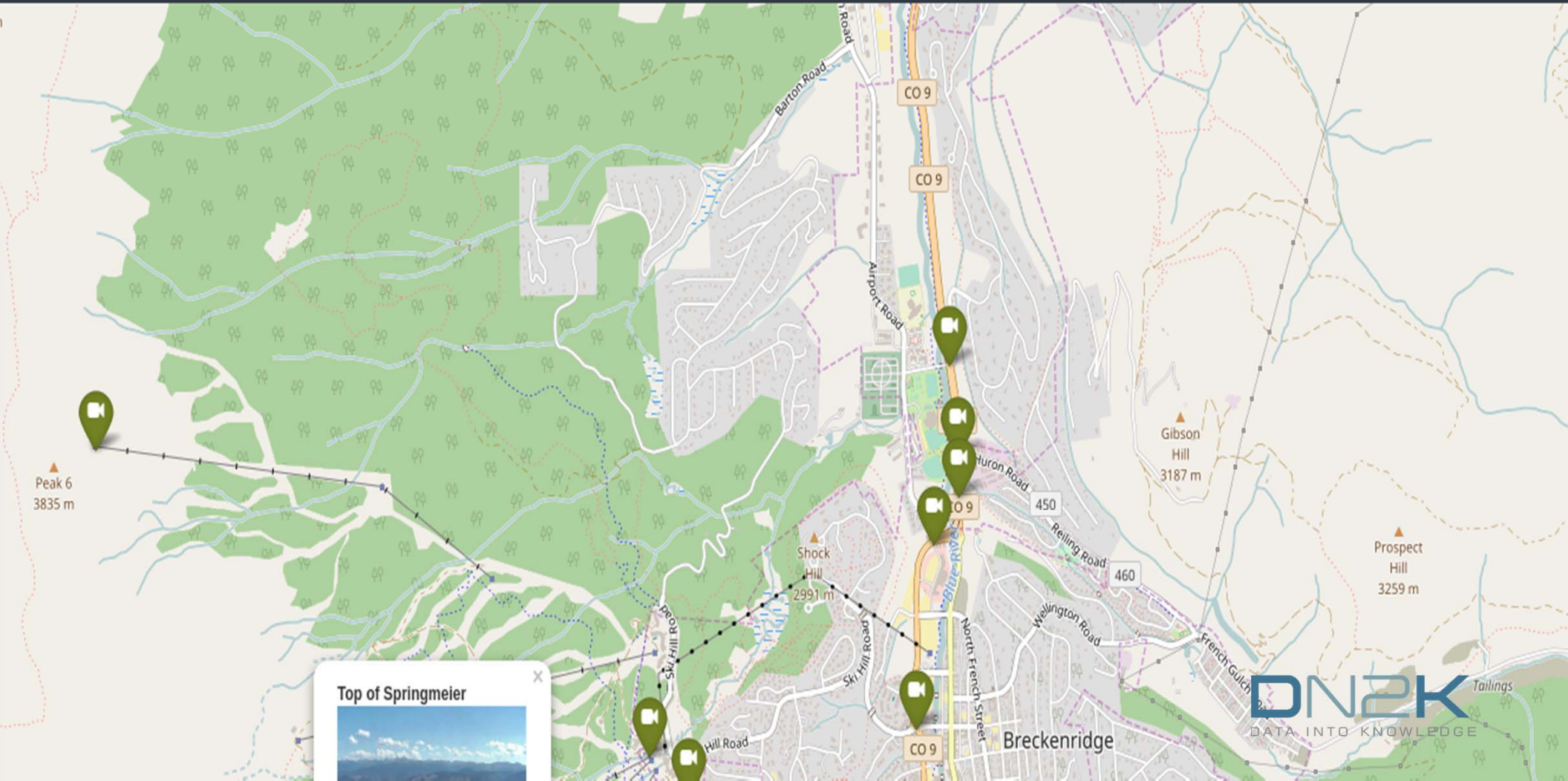
MYTOWNCENTRAL : Mine Seep Monitoring with Stream/River Overlay

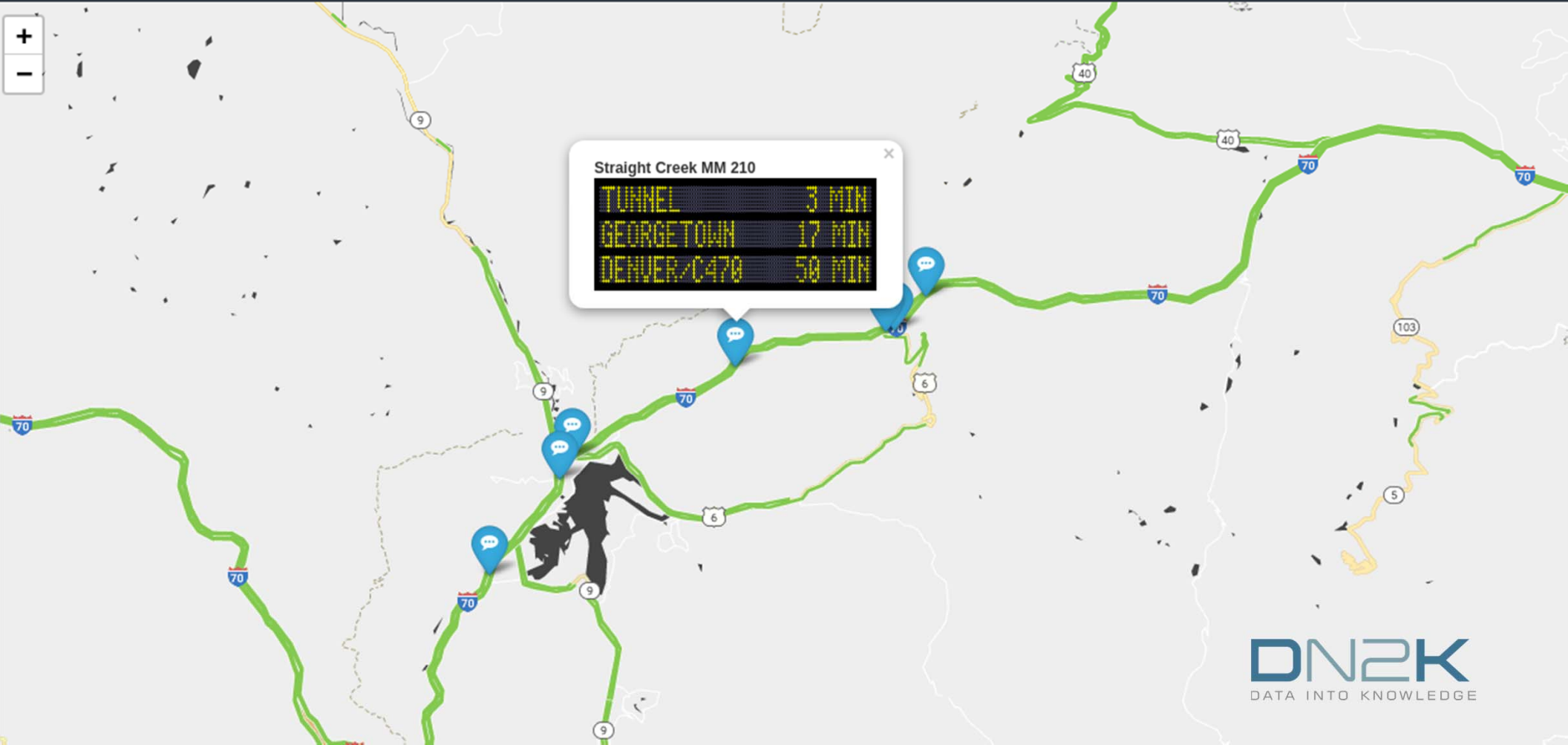


MYTOWNCENTRAL : Real Time Snow Plow Tracking/Location (CDOT)



MYTOWNCENTRAL : Real Time Video Integration





ABOUT DN2K





The Next Step in the Evolution of Data Intelligence

Thank you!